This map is furnished free of charge and is not to be sold or used for promotional, commercial or political purposes.



AMERICAS' SAIL 2006
Beaufort



N.C. IN TUNE: YEAR OF MUSIC
North Carolina Symphony



NORTH CAROLINA'S
Yadkin Valley Wineries

NORTH CAROLINA

STATE TRANSPORTATION MAP 2006

SCENIC BYWAYS

FEDERAL HIGHWAY ADMINISTRATION
2005 ENVIRONMENTAL EXCELLENCE AWARDS



DOC & MERLE WATSON
MEMORIAL HIGHWAY
Scenic Byway, Watauga County

Welcome to North Carolina…

We are proud to be a state that offers high-quality transportation for citizens and visitors alike. For more information about transportation in North Carolina, visit the N.C. Department of Transportation Web site at www.ncdot.org or call our customer service office at 1-877-DOT-4YOU.

Daylilies on North Carolina roadsides

Reedy Creek Greenway and Pedestrian Bridge in Raleigh

IMPORTANT INFORMATION FOR NORTH CAROLINA MOTORISTS

Rules of the Road

Move It On Over. Under the "Move Over" law, motorists are required to move over one lane, if possible, or reduce speed when passing an emergency vehicle with its lights flashing on the shoulder of the highway. The "Fender-Bender" law requires motorists to move their vehicles to the shoulder of the road following minor non-injury crashes. Failure to abide by the "Move Over" law could result in $125 in fines and court costs through June 2006, and effective July 2006, could result in fines and court costs of $950. Violation of the "Fender-Bender" law could yield in $110 in fines and court costs.

Headlights. Motorists are required to use their headlights from sunset to sunrise and when light conditions restrict visibility to 600 feet or less. Motorists are also required to use headlights while operating windshield wipers during inclement weather.

Safety Belts and Child Passenger Restraints. Safety belt use is mandatory for drivers and front seat passengers. In addition, children up to age 16, whether in the front seat or the back seat, must wear a safety belt or be properly secured in an age- and weight-appropriate child passenger restraint device. Children up to age 8 and weighing less than 80 pounds must be secured in a safety seat while riding in a vehicle.

Older children must transition to booster seats before graduating to an adult safety belt. Drivers who fail to properly secure their children face $125 in fines and court costs, as well as a two-point penalty on their driving record. For more information, visit www.buckleupnc.org.

Right Turn on Red. Permitted after a complete stop, unless otherwise posted. Left turns on red are not permitted.

Parking on Highways. Prohibited.

Traffic Crashes. Traffic crashes involving death, personal injury or property damage of $1,000 or more must be reported to the nearest law enforcement officer or agency. Failure to make this report may result in prosecution and your driver license could be suspended.

Helmets. Helmets are required by law when riding on a motorcycle or moped. Children up to age 16 are required to wear a helmet while riding a bicycle.

Driving While Impaired. Motorists with a blood alcohol concentration at or greater than 0.08 percent are charged with driving while impaired. Minimum punishment is a possible fine of up to $200 and a possible term of imprisonment ranging from 24 hours to 60 days. Maximum punishment is possible fine of up to $4,000 and a possible term of imprisonment ranging from 30 days to two years. A person convicted of DWI will also have his or her license suspended by the Division of Motor Vehicles for at least one year. Persons with a prior DWI conviction may also be subject to punishment as a felon and their vehicle may be seized and sold.

Governor's Highway Safety Program

The Governor's Highway Safety Program oversees initiatives related to highway safety, such as safety belt use, driving while impaired, speeding and aggressive driving. The office is a part of NCDOT and works closely with the National Highway Traffic Safety Administration, N.C. State Highway Patrol and numerous other state and local agencies. GHSP is best known for its public awareness campaigns, including "Click It or Ticket" and "Booze It & Lose It." For more information about GHSP and North Carolina's highway safety initiatives, go to www.ncdot.org and click on "GHSP."

Work Zone Safety

NCDOT reminds motorists to "Drive Smart. Do Your Part" when traveling through the state's work zones. Careless driving through work zones puts both NCDOT employees and motorists at risk.

More than 100 people have been killed in North Carolina work zones in the last three years. The majority of those killed in work zones were motorists, not highway workers. It is important to remember that driving hazards may be present in work zones even if workers are not.

As conditions in a work zone can change quickly, it is especially important for motorists to pay attention and reduce speed. In North Carolina, the penalty for speeding in a work zone is $250.

Following these work zone safety driving tips can help save lives, including your own:

- Stay alert.
- Day dreamers beware.
- Limit distractions.
- Be patient.
- Expect the unexpected.
- Do not tailgate.
- Do not speed.

For more information about work zone safety in North Carolina, go to www.ncdot.org and click on "Construction Projects" and then "Work Zone Safety."

Travel Information

Motorists can dial "511" for travel information over the phone. This service is available 24 hours a day, seven days a week in an easy-to-use, voice-activated system. The toll-free service is available from landline and wireless phones anywhere in North Carolina (wireless air-time charges may apply). The system may also be accessed by dialing 1-877-511-INNC, (for TDD/TTY, call 711 and ask for 1-877-511-4662.)

511 Travel Info

511 provides information on:

- Major Highway Construction
- Major Traffic Accidents
- Weather-Related Travel
- Emergency Travel
- Trains, Ferries and Public Transportation
- North Carolina Tourism
- Blue Ridge Parkway Travel
- Great Smoky Mountains National Park Travel
- Virginia Travel Information
- Access to the NCDOT Customer Service Office

Travel information is also available online at www.ncdot.org. Click on the "Traffic & Travel Information" link to access current information including road conditions, NCDOT traffic cameras, train, transit and aviation links and weather updates. Information for specific regions, counties or routes is available by clicking on the "Real Time Travel Info" link on this page. To access emergency evacuation routes, click on "Real Time Travel Info" then "Emergency Info."

Rest Areas

North Carolina's highway rest areas offer opportunities for convenience, brief stops and provide easy roadside access to public restrooms, drinking water and telephones seven days a week, 24 hours a day. Visitor centers and welcome centers are open from 8 a.m. to 5 p.m., daily. Information about North Carolina's 62 rest areas, including photos, directions and amenities is available at www.ncdot.org/~restareas.

N.C. State Highway Patrol

To contact the N.C. State Highway Patrol, please call one of the toll-free numbers listed below or dial *HP (*747) from your cellular phone. For more information, you may also visit www.ncscrimecontrol.org.

N.C. Highway Patrol Communications Centers:

- **Troop A** — Williamston 1-800-441-6127
- **Troop B** — Elizabethtown 1-800-334-7411
- **Troop C** — Raleigh 1-800-662-7956
- **Troop D** — Greensboro 1-800-445-8621
- **Troop E** — Salisbury 1-800-233-0151
- **Troop F** — Newton 1-800-445-5779
- **Troop G** — Asheville 1-800-445-5772
- **Troop H** — Monroe 1-800-572-4765

N.C. AMBER Alert System

The N.C. AMBER Alert System is a cooperative effort between law enforcement, critical justice, transportation and broadcast agencies. The system enlists the aid of the public to provide information to law enforcement officials that may result in the safe recovery of an abducted or endangered child.

When the AMBER Alert System is activated in North Carolina, information about the child, abductor and/or the abductor's vehicle can be distributed via radio, television, electronic highway signs and through 511. North Carolina's travel information line. People with information that might help with the recovery of the child will be instructed to dial *HP to reach the State Highway Patrol.

Incident Management Assistance Patrol

NCDOT sponsors the Incident Management Assistance Patrol, a statewide fleet of 60 drivers who monitor North Carolina's most heavily-traveled corridors, assisting stranded motorists and helping clear incidents on the highway. IMAP drivers are trained to respond to a variety of needs such as changing flat tires, providing gas and moving stalled vehicles out of travel lanes. IMAP assists disabled motorists but also provides a greater service to the traveling public by preventing minor incidents from causing major congestion.

Division of Motor Vehicles

NCDOT's Division of Motor Vehicles provides many types of driver and vehicle services, including vehicle titling and registration, issuance of driver licenses and identification cards, maintaining driver records, supplying cash stamps and enforcing state and federal laws that regulate motor vehicle operations, theft, sales and inspection maintenance.

In addition, DMV promotes highway safety through "School Bus and Traffic Safety program. DMV is also striving to prevent identity theft through a new initiative known as "Operation Stop Fraud," which requires restrictions on identification documents used to obtain a license and employs innovative advances such as facial-recognition technology.

For added convenience, many DMV services are now available online. Citizens can obtain a duplicate driver license with an address correction, obtain a duplicate vehicle registration card, renew registration, request special and personalized plates and complete International Registration Plan renewal, single state registration and liability insurance recertification coverage by visiting www.ncdot.org/dmv.

Pisgah Lodge Scenic Byway

Linn Cove Viaduct, Blue Ridge Parkway

North Durham Scenic Byway

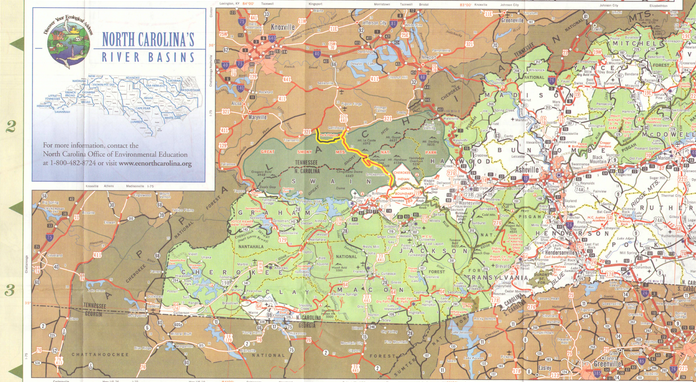

Cataloochee Valley, Great Smoky Mountains National Park

Wildflowers, Blue Ridge Parkway

Silver Palace in Nags Head

Chimney Rock State Park



1,750,000 copies of this document were printed at a cost of $351,000 (20 cents per copy)

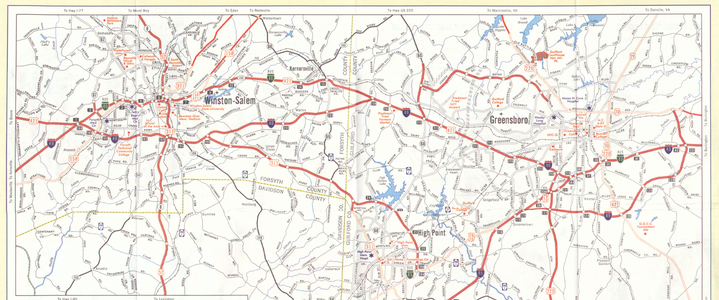

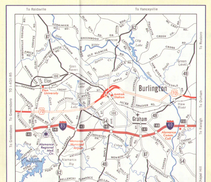

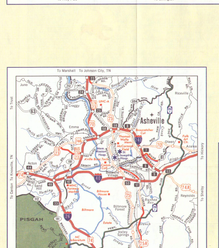

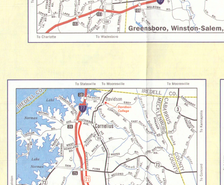

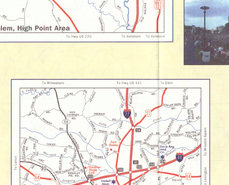

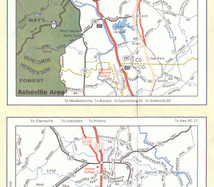

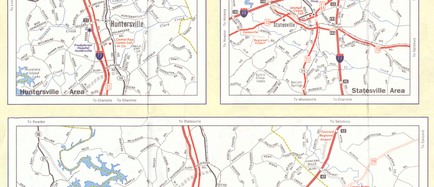

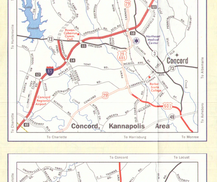

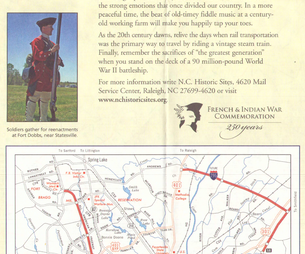

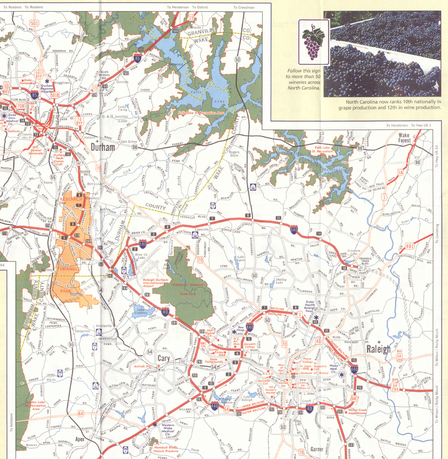

Follow this sign to more than 50 wineries throughout North Carolina.

North Carolina now ranks 19th nationally in grape production and 12th in wine production.

ECONOMIC DEVELOPMENT

From January through August 2005 North Carolina created 46,000 jobs, ranking 9th in the nation in net job creation for that time period. In addition, companies invested more than $3.5 billion statewide during that period. North Carolinas growing business climate again was ranked first in the country by *Site Selection* magazine in 2005 and earned the state recognition as *Southern Business & Development* magazine's 2005 State of the Year.

Businesses and industries are drawn to North Carolina because of our highly trained work force, superior market access, attractive communities, investments in education, science and technology and sophisticated transportation networks, all of which help companies thrive in today's highly competitive global marketplace. These qualities have allowed the state to establish itself among the nation's top markets in knowledge-based industries such as information technology, biotechnology and pharmaceuticals.

North Carolina is not just a high-tech state. Our film industry continues to thrive, ranking third in the nation for film, television and commercial production and hosting one of the most extensive film-industry infrastructures in the nation. North Carolina is also the eighth most-visited state in the country. In addition, North Carolina boasts exceptional public and private universities and a top-ranked community college system with highly rated customer training programs. Our community colleges are also available to our citizens, with more than 90 percent of the population living within 30 minutes of one of our campuses.

The role our transportation system plays in fostering future economic development for the state cannot be underestimated. The presence of a well-connected and maintained transportation infrastructure is one of the key factors many companies take into account when deciding whether to locate in North Carolina. In addition, safe and efficient links to schools, businesses and other service plays a significant part in maintaining a high quality of life for our people and contribute to why an increasing number of families and industries are choosing to call North Carolina home.

For more information on economic development, contact the N.C. Department of Commerce at (919) 733-4977 or visit www.investnc.com.

GLOBAL TRANSPARK

The North Carolina Global TransPark is a combined airport-industrial complex developed by the state of North Carolina in Lenoir County. Designed to attract industry and bring increased economic opportunities to the citizens of eastern North Carolina and beyond, the GTP features an on-site Education and Training Center and one of the longest commercial runways in the southeastern United States. The park has also been designated as a Foreign-Trade Zone.

In February 2005, Gov. Mike Easley announced the opening of a manufacturing plant at the TransPark, which broke ground on a 100,000-square-foot facility where it will make structural component parts for aging military aircraft. Later in the year, a new nonstop jet service was inaugurated between Kinston and Atlanta, Ga.

The TransPark also completed a new 120,000-square-foot, industrial-grade speculative building called Cryo-One, which will be leased to a logistics and supply chain management company. In addition, the GTP has built a new 40,000-square-foot production building in concert with its development partner.

For more information, contact the N.C. Global TransPark Authority at (252) 522-8929 or visit www.ncgtp.com.

The *MV Winton* loads 8,400 tons of export steel at the Port of Morehead City.

STATE PORTS

North Carolina's ports in Wilmington and Morehead City, plus inland terminals in Charlotte and Greensboro, link the state's consumers, businesses and industries to world markets and play an integral role in attracting new business and industry to our state. Cargo handling activities create statewide and in nearly 50,000 jobs and $30 million in tax revenues.

Top trading partners are China, Japan, Korea, India, Indonesia, Colombia, Brazil, Venezuela, Italy, Turkey, northern Europe and Scandinavia. Primary exports include forest products, food, phosphate and general merchandise. Top imports include forest products, metal products, chemicals, rubber, cement and general merchandise.

For more information about the state ports, call (910) 763-1621 or visit www.ncports.com.

N.C. DEPARTMENT OF TRANSPORTATION

The N.C. Department of Transportation is dedicated to providing a safe, modern and integrated transportation system that expands opportunities for all areas of the state in support of Gov. Easley's vision for *One North Carolina*. From an extensive network of more than 78,000 miles of highway and the second-largest ferry system in the nation, to nationally recognized environmental efforts and a commitment to providing the transportation infrastructure relied on by business and industry in today's fast-paced global economy, NCDOT takes pride in serving the transportation needs of North Carolina. For more information on NCDOT, please visit www.ncdot.org or contact our customer service office at 1-877-DOT-4YOU.

Highway Beautification

The NCDOT Roadside Environmental Unit's Wildflower Program creates colorful landscapes along the state's roadsides with daylily and wildflower plantings. The department's 14 highway divisions plant 200,000 daylilies annually and maintain 2,500 acres of wildflower seedbeds. The Wildflower Program is supported through federal enhancement funds, citizen donations and proceeds from personalized license plates. For more information, visit www.ncdot.org/~beautification.

Traveling within the state, you will also ride along thousands of litter-free highways maintained by some 2,000 groups with 100,000 citizen volunteers in NCDOT's Adopt-A-Highway Program. The groups pick up about 4 million pounds of litter from 12,000 adopted roadside miles, saving taxpayers nearly $4 million annually in roadside cleanup costs. You can show your support for the state's anti-litter efforts by purchasing a "No Litter" license plate through the Division of Motor Vehicles. For more information about the Adopt-A-Highway program or litter prevention, call 1-800-331-5864 or visit www.ncdot.org/~beautification.

Native mix wildflowers planted along North Carolina roadsides

Scenic Byways

NCDOT has designated nearly 50 scenic byways throughout the mountains, piedmont and coastal plain. These routes give motorists an opportunity to experience the state's rich history, culture and scenery. They also raise awareness about preserving and protecting our state's most outstanding resources. From the cascading waterfalls on Whitewater Way to the salty marshes along the Outer Banks Scenic Byway, travelers can experience North Carolina's natural beauty on more than 1,700 miles of scenic byways. For more information on the N.C. Scenic Byways program, please visit www.ncdot.org/~beautification and click on "Scenic Byways."

Public Transportation

Now more than ever, North Carolinas future rides on public transportation. Public transportation provides access for citizens without a vehicle and for those who prefer to let someone else do the driving. The transportation systems are in operation in nearly all 100 counties, including 22 urban and regional systems. These systems provide access to employment, education, medical services, shopping and recreational activities. Safe, effective and efficient public transportation means better mobility, continued economic growth, a cleaner environment and improved quality of life. For more information, visit www.ncdot.org/transit/transitmet.

Rail

North Carolina has been working hard to renovate historic rail stations, develop new multi-modal transportation centers and make traveling by train more comfortable and easier. In the past few years, stations have been restored in Burlington, Greensboro, Hamlet, High Point, Marion, Old Fort, Rocky Mount, Salisbury, Selma, Southern Pines and Wilson, and a new station was built in Kannapolis. Plans also call for a new station to open in downtown Durham in late 2006, right in the heart of great restaurants, shopping and minor league baseball.

NCDOT is also working with communities across the state to make rail-highway crossings safer. Enhanced crossing signals and new technologies are being used statewide to help prevent crossing accidents and fatalities. In addition, redundant and/or unsafe crossings are being closed. The state is also working with the freight railroads on a series of track improvements that will increase the safety, efficiency, capacity and reliability of both freight and passenger trains.

With daily service to 16 North Carolina cities and towns, you will love riding North Carolina's Amtrak. The *Piedmont* and *Carolinian* trains provide daily round-trip service between Raleigh, Greensboro and Charlotte with continuing service to Washington, D.C., and New York City. Both trains are jointly operated by NCDOT and Amtrak. The Winston-Salem Connector offers shuttle service between the High Point train station and downtown Winston-Salem. Four other daily, long-distance passenger trains—the *Crescent*, *Silver Meteor*, *Silver Star* and *Palmetto*—travel through the state providing service to destinations across the country.

For information about train services in North Carolina, call 1-800 BY TRAIN (298-7246) or visit www.bytrain.org.

Aviation

With more than 300 privately owned and 74 publicly owned airports, heliports and other landing areas, aviation is a vital part of the state's economy. More than 35 million passengers fly to and from North Carolina each year, and commercial and general aviation generate about $10.3 billion annually for our state. For more information on aviation in North Carolina, visit www.ncdot.org/transit/aviation.

Bicycle and Pedestrian

North Carolina has an extensive system of more than 5,000 miles of cross-state, regional and local mapped and signed bicycle routes along lightly traveled, scenic roads. These routes connect the state's towns and cities, as well as other points of interest. Check the complete list of available maps at www.ncdot.org/transit/bicycle/maps/maps_intro.html or call (919) 733-2804.

Ferry

The North Carolina Ferry System includes 23 ferries that operate at seven sites along the coast. The ferries serve as a vital link and lifeline to many coastal residents and take visitors to unforgettable attractions such as pristine beaches, world-class fishing, romantic getaways, historic sites, kayaking, windsurfing and more. For more information, call 1-800-BY-FERRY (293-3779) or visit www.ncferry.org. Reservations are available on several routes.

Protecting the Environment

North Carolina is a leader in the national effort to incorporate environmental stewardship, stewardship and leadership into every aspect of our transportation program. This effort is made possible by an unprecedented level of communication and cooperation with the N.C. Department of Environment and Natural Resources and other state and federal resource agencies. This partnership has already yielded great returns for our state's wetlands, streams, wildlife and river basins. The centerpiece of these cooperative efforts is the Ecosystem Enhancement Program, which allows the state to implement wetland and stream mitigation for transportation projects in advance of construction, saving time, reducing costs and enhancing our state's valuable natural resources. For more information on NCDOT's environmental efforts, visit www.ncdot.org/environment.



Greensboro Rail Station

Cape Fear Greenway, Fayetteville

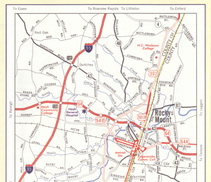

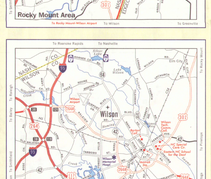

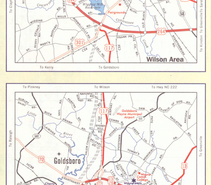

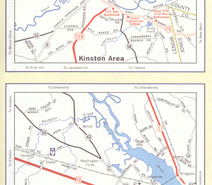

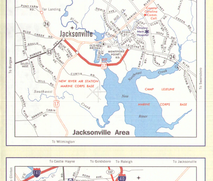

Photos courtesy N.C. Department of Transportation and N.C. Division of Tourism, Film and Sports Development unless otherwise noted.

Charlotte Symphony Pops

N.C. IN TUNE

Sing. Play. For Life!

From mountain byways where you can still hear the fiddle sing and the banjo ring, to urban areas such as Durham and Winston-Salem where Piedmont Blues remind the listener of the time of the tobacco auctioneer's cry, to the coast where work songs and gospel music fill the air and the soul, North Carolina music helps make our state unforgettable.

"N.C. In Tune," a yearlong celebration, shows that our state's musical reputation really sings, from traditional to contemporary to classical to musical theater. Many of our state's musicians, including James Taylor, Shirley Caesar, Thelonious Monk, Doc Watson, Roberta Flack, John Coltrane and Charlie Daniels, have received international recognition for their outstanding contributions to our musical heritage.

Our music traditions showcase the past and echo the future, spearheaded by organizations like the North Carolina Symphony, Flat Rock Playhouse, Roanoke Island Festival Park and hundreds of regional symphonies, orchestras and theaters. For more information on music and cultural travel, including special events throughout 2006, visit the North Carolina Arts Council at www.ncarts.org, or the Department of Cultural Resources at www.ncculture.com.

Bassist John Brown performs at Durham's Edible Arts Festival.

Musicians of all ages can enjoy making music in North Carolina!

Soldiers gather for reenactments at Fort Dobbs, near Statesville.

HISTORIC SITES

Featuring 27 fascinating places statewide, North Carolina Historic Sites invites you to experience 400 years of living history. Begin your voyage into the past by climbing a centuries-old burial mound built by Native Americans long before Europeans arrived here. Then commemorate our country's founding by drilling with a colonial militia or strolling in a formal garden at an opulent colonial governor's palace. And this year, plan to celebrate the 250th anniversary of the French and Indian War in North Carolina at Fort Dobbs, the state's only historic site commemorating that fateful conflict.

Entering the 19th century, pan for gold at America's first gold mine, marvel at the craftsmanship of homes built by slaves, or savor foods of a bygone time cooked over an open fire. The smell of gunpowder twist just-fired Civil War cannons recalls the strong emotions that once divided our country. In a more peaceful time, the beat of old-timey fiddle music at a century-old working farm will make you happily tap your toes.

As the 20th century dawns, relive the days when rail transportation was the primary way to travel by riding a vintage steam train. Finally, remember the sacrifices of "the greatest generation" when you stand on the deck of a 90 million-pound World War II battleship.

For more information write N.C. Historic Sites, 4620 Mail Service Center, Raleigh, NC 27699-4620 or visit www.nchistoricsites.org.

FRENCH & INDIAN WAR COMMEMORATION 2006

STATE PARKS

Singletary Lake State Park, Bladen County

Selma Train Station

Southport Ferry

North Carolina offers some of the most beautiful scenery in the country, and much of it is found in our 33 state parks and recreation areas ranging from the mountains to the coast. Each offers distinct scenery, personality and cultural history as well as recreational and educational activities. More than 1.5 million visitors annually discover that our state parks are "naturally wonderful."

For more information, visit www.ncsparks.net or call the N.C. Division of Parks and Recreation at (919) 733-4181.

CIVIL WAR TRAILS

Follow this sign to more than 100 Civil War sites throughout North Carolina.

From Atlantic coastal sites at forts Fisher and Macon to Union cavalry operations in the western mountains, North Carolina offers a collection of Civil War sites as varied as its landscapes.

The first phase of the North Carolina Civil War Trail, featuring more than 100 newly interpreted sites, opened in March 2005. The centerpiece of the trail is a driving tour of the 1865 "Carolinas Campaign" following many of the same roads the soldiers travelled. The tour includes the battlefields at Bentonville and Averasboro and the site of the surrender of the Confederate army near Durham. Other sites included in this first phase relate to the early Federal occupation of the eastern part of the state, Confederate ironclads, coastal fortifications, the Confederate supply lifeline, hospitals and prisons.

The trail is the result of a long-time collaborative effort between the North Carolina departments of Transportation, Commerce and Cultural Resources. The next phase of the trail will focus on the western part of the state and will debut in late 2006.

For more information, call 1-800-VISIT NC or go to www.visitnc.com.

AMERICAS' SAIL 2006

The *Endeavor*

From June 30 through July 5, tall ships from around the world will be sailing into Carteret County as part of Americas' Sail 2006, which originates in Fortaleza, Brazil, then travels to Casa de Campo, Dominican Republic and then concludes with a five-day celebration in Beaufort. The ships will be docked at the N.C. State Port in Morehead City and the Beaufort waterfront, and are expected to draw more than 150,000 people to North Carolina's magnificent Crystal Coast. Beaufort was selected to be part of the sail because it is the home port of Captain Horatio Sinbad, Captain of the *Mola II* and winner of the Americas' Sail 2002 tall ship Class B competition in Jamaica.

For more information, call (252) 728-7471 or visit www.ncsailships.com.

Through the Ecosystem Enhancement Program established by the N.C. Department of Transportation and the N.C. Department of Environment and Natural Resources, the 4,500-acre Needmore Tract in Swain and Macon counties preserves 27 miles of the Little Tennessee River and 37 miles of tributaries.

WELCOME!

Dear Friends,

Thank you for choosing North Carolina as your travel destination. Whether this is your first time in our state or you have called North Carolina home for many years, it is easy to see why our state is truly "a better place to be."

The N.C. Department of Cultural Resources will showcase music throughout 2006, "N.C. In Tune," a yearlong celebration of our state's musical traditions, provides North Carolina residents and visitors alike special events commemorating the role music has played in shaping our past. This year North Carolina will also host the last leg of Americas' Sail 2006, welcoming tall ships from around the world to our spectacular Crystal Coast.

From a drive along a scenic mountain byway to a taste of North Carolina's native wine harvest at a local vineyard, you will find endless ways to explore our state's rich historical, cultural and agricultural heritage. In North Carolina, we recognize that a well-connected and well-maintained transportation network is essential in today's global economy and to providing citizens with a high quality of life.

North Carolina's transportation system incorporates our major modes of transit, including the second-largest highway network and ferry system in the nation, as well as extensive aviation, rail, public transportation and bicycle and pedestrian routes. We are also continually looking for new ways to meet the needs of a growing state and a changing economy. High Occupancy Vehicle lanes, regional light rail systems and new technologies help to increase the safety, efficiency and overall capacity of our transportation infrastructure.

I invite you to buckle up and enjoy the ride as you discover that no other place offers the natural beauty and unique experiences of North Carolina.

Thank you for visiting North Carolina. I am sure we will be welcoming you back soon.

With kindest regards, I remain

Very truly yours,

Michael F. Easley

This map is furnished free of charge and is not to be sold or used for promotional, commercial or political purposes.

Lynda Tippett
Secretary of Transportation

Board of Transportation
J. Douglas Galyon, Chair
G.R. Lindley, Vice Chair
Thomas A. Betz Jr.
Martin K. Bloxir III
Conrad Burrell
Robert A. Collier Jr.
Marion A. Cowell Jr.
D.M. Campbell Jr.
Nancy W. Dunn
Larry S. Hiller
Arnold W. Liles
Jennifer Megan Walker
Anthony M. Pedro Jr.
Louis W. Sewell Jr.
Kenneth R. Spaulding
Nina S. Stosberg
Alan Z. Thornburg
Stan M. White
Lacy T. Wilson

Contact Information
This map was prepared by the NCDOT Public Information Office and the Geographic Information Systems Unit. The N.C. Department of Cultural Resources, Division of Tourism, Film and Sports Development also contributed to this map. Suggestions and corrections should be submitted to the NCDOT Geographic Information Systems Unit, 1587 Mail Service Center, Raleigh, NC 27699-1587. Copies of this map are available by request to the NCDOT Public Information Office, 1501 Mail Service Center, Raleigh, NC 27699-1501. To order maps (single copy free, multiple copies nominal), call 1-877-DOT-4YOU. To order maps outside North Carolina, call 1-800-VISIT NC.

On The Cover
Tall ships sail on the Endeavor will be part of Americas' Sail 2006 race to Beaufort. Cover illustration produced by Smith Cumbo Symphony. The Sailor Valley race course is a 1 nautical mile course. Aug. 6, 2005, the first race in North Carolina. Eleven sailors of U.S. 421 has been sailing competitively in the waters of eastern Japan and North Carolina ocean. Doc Watson.



NORTH CAROLINA STATE TRANSPORTATION MAP 2006

SCENIC BYWAYS

2005 DESTINATION AWARDS

DOC & MERLE WATSON MEMORIAL HIGHWAY
Scenic Byway, Watauga County